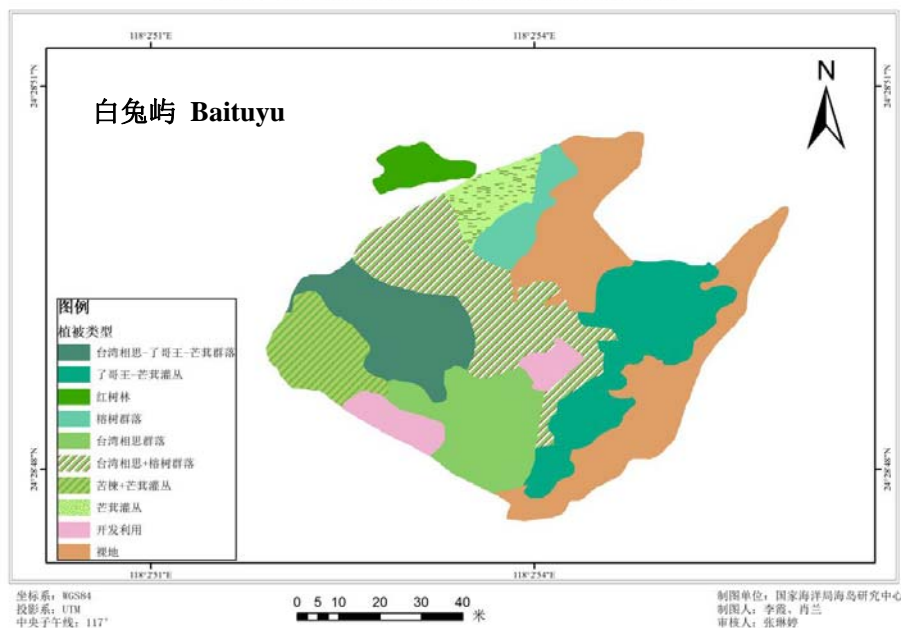
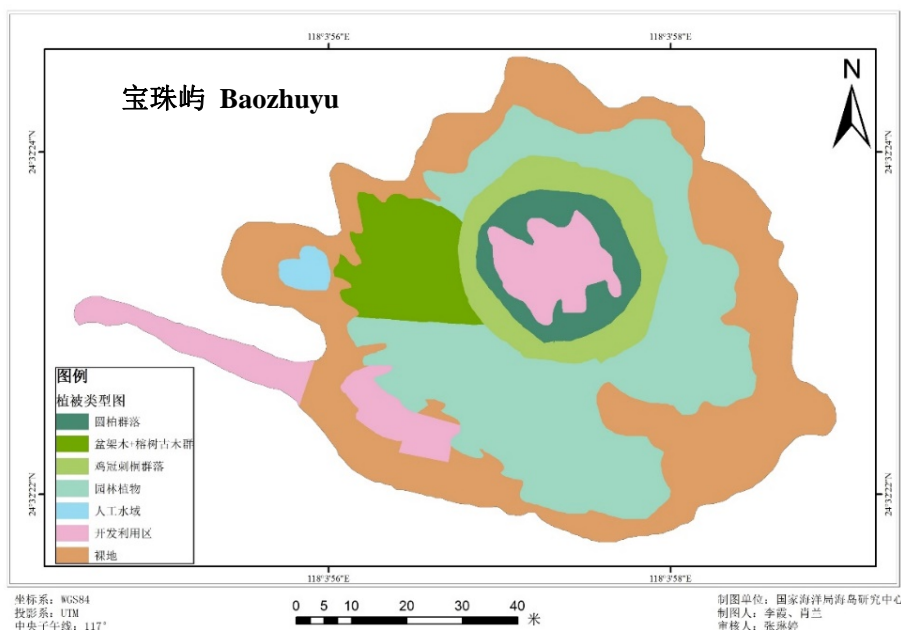


附录 2 2017 年度福建省厦门 11 个海岛植被类型图

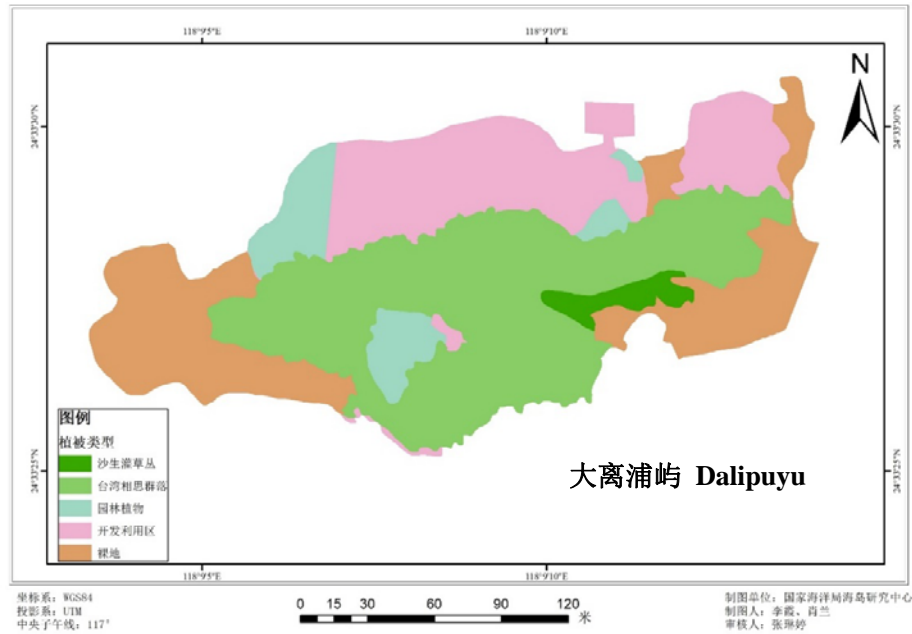
Appendix 2 Vegetation maps of 11 islands in the nearshore Xiamen, Fujian Province in 2017



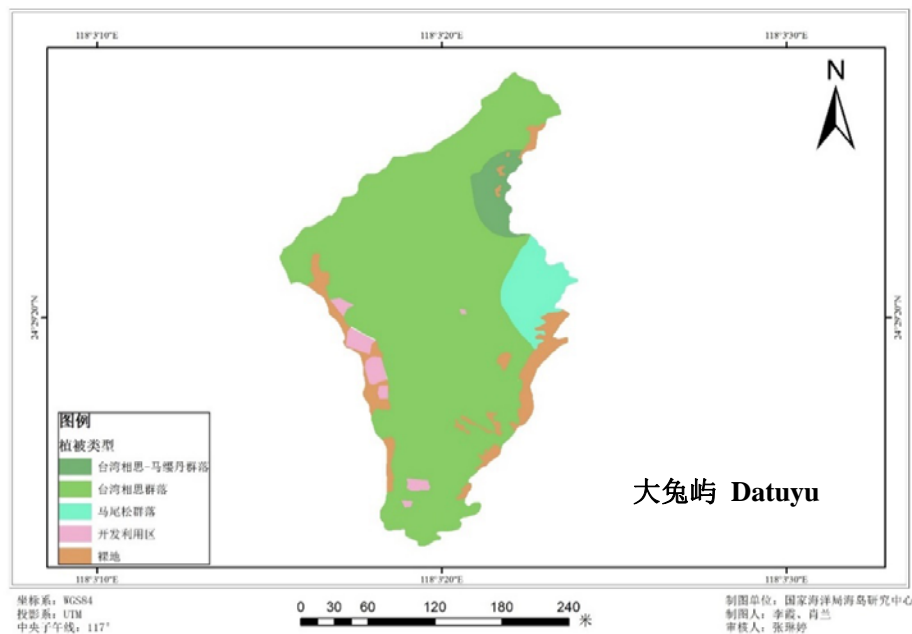
Notes: The legend box shows the vegetation forms. From the top to the bottom: community of *Acacia confusa*–*Wikstroemia indica*–*Dicranopteris dichotoma*, community of *Wikstroemia indica*–*Dicranopteris dichotoma*, mangrove forest, community of *Ficus microcarpa*, community of *Acacia confusa*, community of *Acacia confusa*–*Ficus microcarpa*, community of *Melia azedarach*–*Dicranopteris dichotoma*, bush of *Dicranopteris dichotoma*, development and utilization area, and bare land.



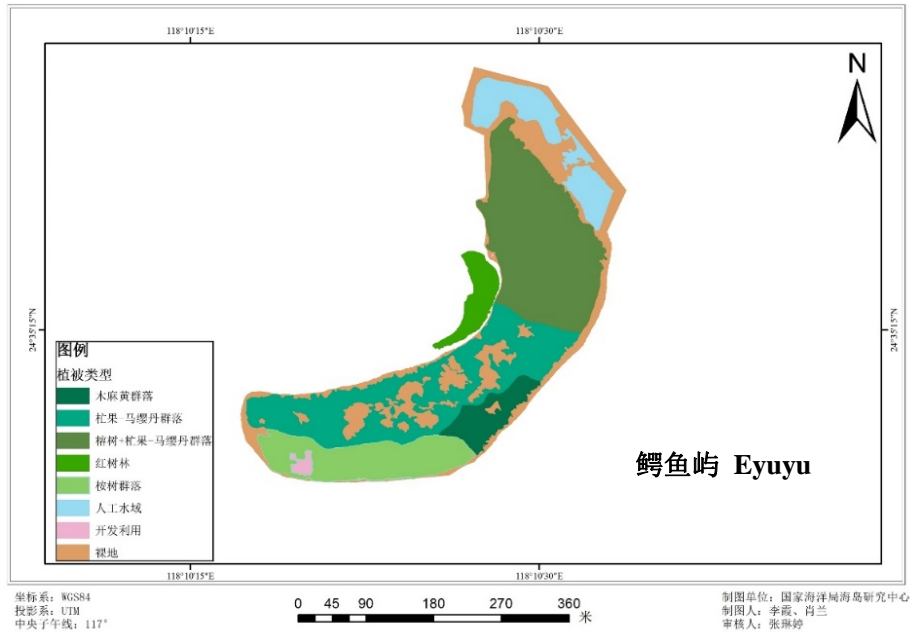
Notes: The legend box shows a representation of the vegetation forms. From the top to the bottom: community of *Sabina chinensis*, ancient wood community of *Alstonia scholaris*–*Ficus microcarpa*, community of *Erythrina crista-galli*, garden plant, artificial water area, development and utilization area, and bare land.



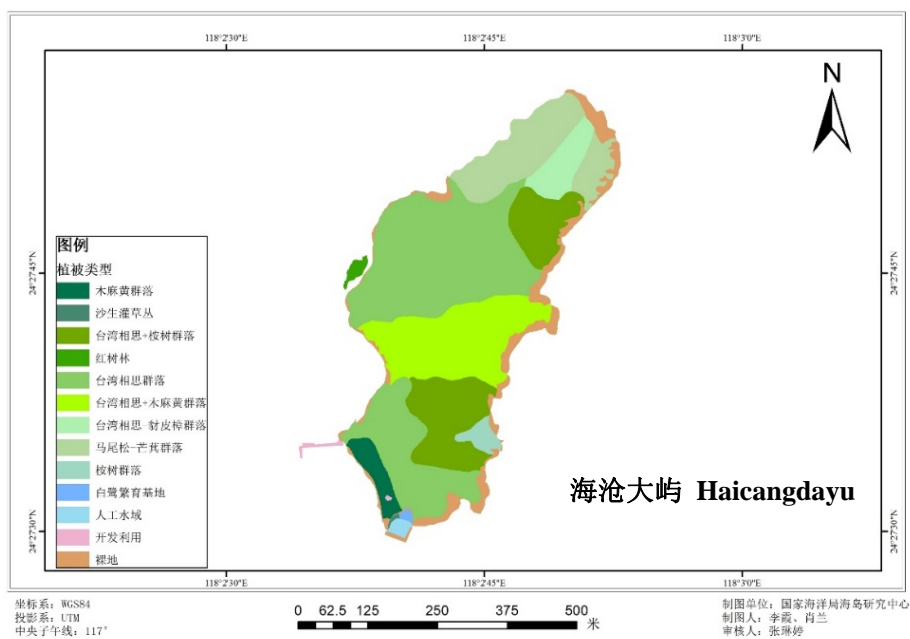
Notes: The legend box shows the vegetation forms. From the top to the bottom: scrub-grassland of sand plant, community of *Acacia confusa*, garden plant, artificial water area, development and utilization area, and bare land.



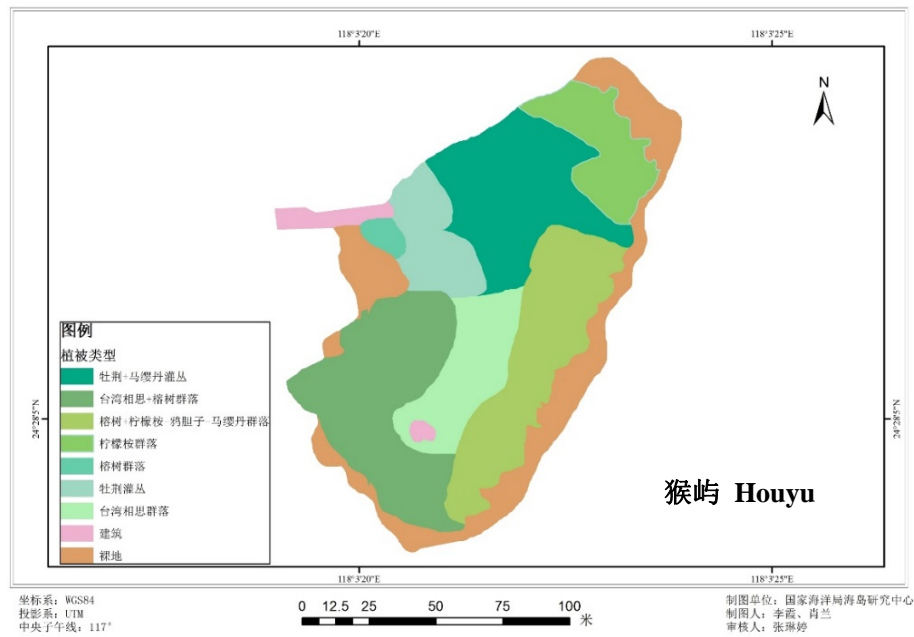
Notes: The legend box shows the vegetation forms. From the top to the bottom: community of *Acacia confusa-Lantana camara*, community of *Acacia confusa*, development and utilization area, and bare land.



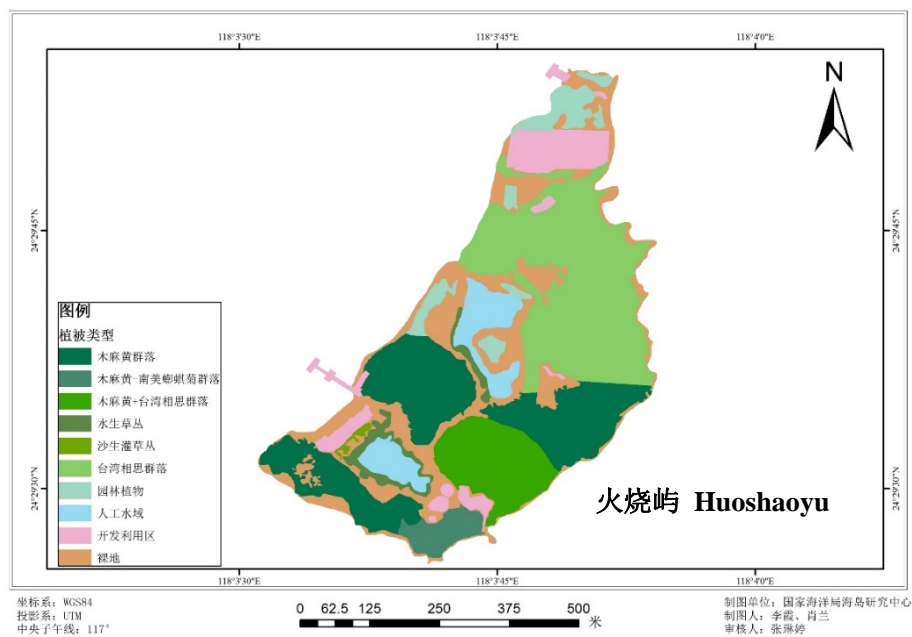
Notes: The legend box shows the vegetation forms. From the top to the bottom: community of *Casuarina equisetifolia*, community of *Mangifera indica-Lantana camara*, community of *Ficus microcarpa-Mangifera indica-Lantana camara*, mangrove forest, community of *Eucalyptus robusta*, artificial water area, development and utilization area, and bare land.



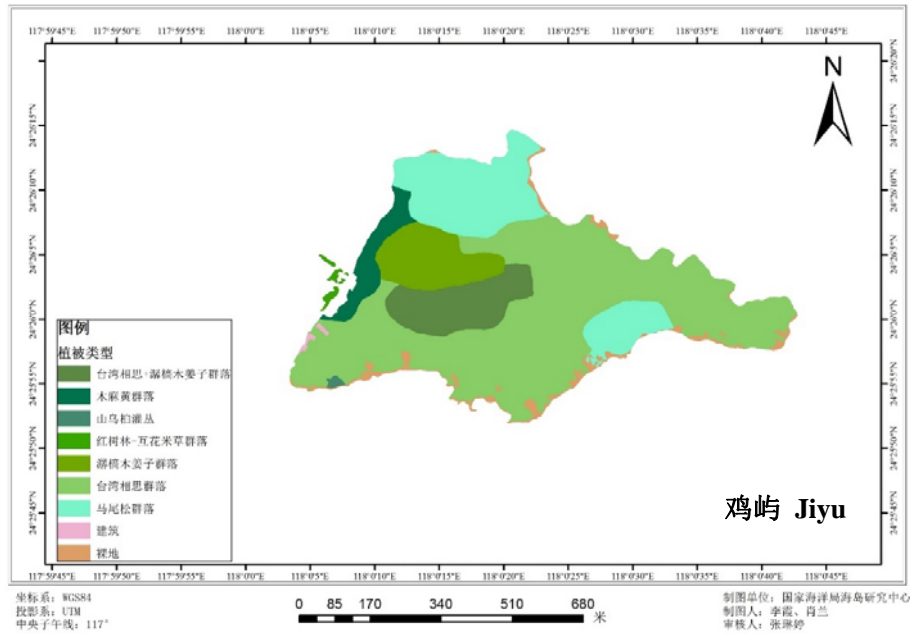
Notes: The legend box shows the vegetation forms. From the top to the bottom: community of *Casuarina equisetifolia*, scrub-grassland of sand plant, community of *Acacia confusa-Eucalyptus robusta*, mangrove forest, community of *Acacia confusa*, community of *Acacia confusa-Casuarina equisetifolia*, community of *Acacia confusa-Litsea rotundifolia* var. *oblongifolia*, community of *Pinus massoniana-Dicranopteris dichotoma*, community of *Eucalyptus robusta*, breeding base of egret, artificial water area, development and utilization area, and bare land.



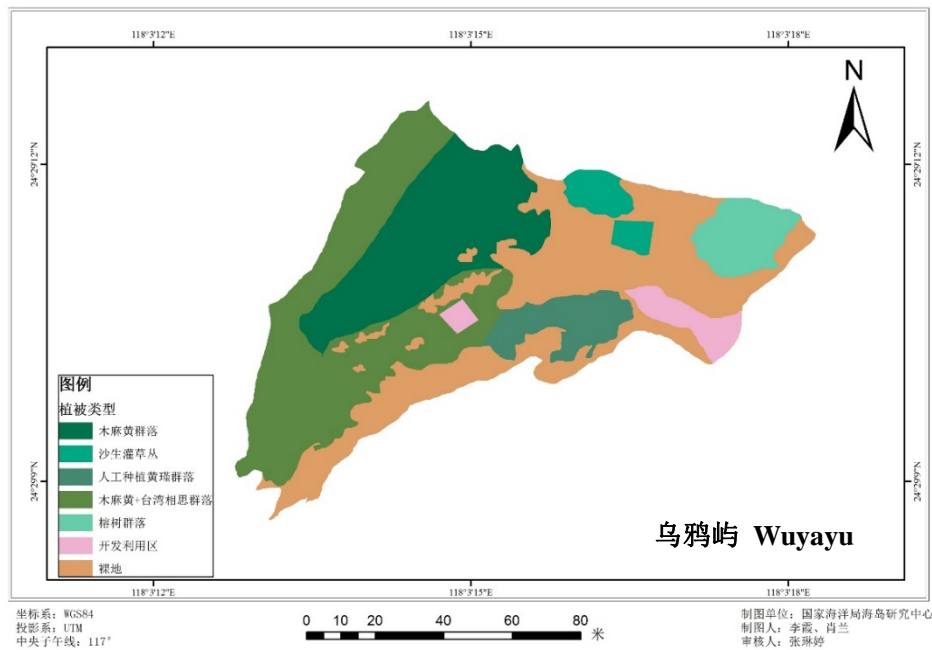
Notes: The legend box shows the vegetation forms. From the top to the bottom: bush of *Vitex negundo* var. *cannabifolia*-*Lantana camara*, community of *Acacia confusa*-*Ficus microcarpa*, community of *Ficus microcarpa*+*Eucalyptus citriodora*-*Brucea javanica*-*Lantana camara*, community of *Eucalyptus citriodora*, community of *Ficus microcarpa*, bush of *Vitex negundo* var. *cannabifolia*, community of *Acacia confusa*, buildings, and bare land.



Notes: The legend box shows the vegetation forms. From the top to the bottom: community of *Casuarina equisetifolia*, community of *Casuarina equisetifolia*-*Sphagneticola trilobata*, community of *Casuarina equisetifolia*-*Acacia confusa*, herbosa of aquatic plant, scrub-grassland of sand plant, community of *Acacia confusa*, garden plant, artificial water area, development and utilization area, and bare land.

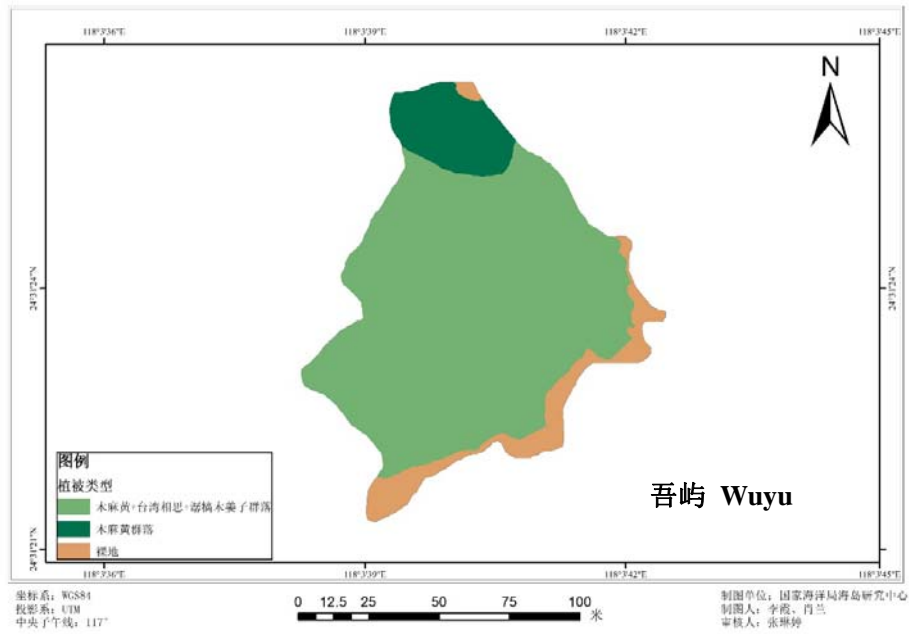


Notes: The legend box shows the vegetation forms. From the top to the bottom: community of *Acacia confuse-Litsea glutinosa*, community of *Casuarina equisetifolia*, bush of *Sapium discolor*, community of mangrove forest-*Spartina alterniflora*, community of *Litsea glutinosa*, community of *Acacia confuse*, community of *Pinus massoniana*, buildings, and bare land.



Notes: The legend box shows the vegetation forms. From the top to the bottom: community of *Casuarina equisetifolia*, scrub-grassland of sand plant, artificial community of *Hibiscus tiliaceus*, community of *Casuarina equisetifolia-Acacia confuse*, community of *Ficus microcarpa*, development and utilization area, and bare land.

肖兰等. 厦门近岸海域无居民海岛植物区系和物种组成相似性. 生物多样性, 2018, 26 (11): 1212-1222.
<http://www.biodiversity-science.net/CN/10.17520/biods.2018124>



Notes: The legend box shows the vegetation forms. From the top to the bottom: community of *Casuarina equisetifolia*+*Acacia confuse*+*Litsea glutinosa*, community of *Casuarina equisetifolia*, and bare land.